

Annual Meeting Rhodes



SeaDataNet

PAN-EUROPEAN INFRASTRUCTURE
FOR OCEAN & MARINE DATA
MANAGEMENT

***WP6: Communication – dissemination – promotion
to users, data providers and EU initiatives –
organisation***








Objectives

- **Undertaking promotional and dissemination activities to potential users and providers**
- **Establishing SeaDataNet as the leading infrastructure for marine and ocean data management in Europe by promoting cooperations, and adoption of SeaDataNet standards, tools and services by national NODC networks, related projects, systems, and intermediary user communities**
- **Establishing a model for sustained operation of SeaDataNet**



Barale talk

Scory Talk

Deliverable Number ⁶¹	Deliverable Title	WP number ⁶³	Lead beneficiary number	Estimated indicative person-months	Nature ⁶²	Dissemination level ⁶³	Delivery date ⁶⁴
D6.1	Promotion and Dissemination Plan	6	10	1.00	R	CO	 3
D6.2	Posters, leaflets and brochures	6	10	2.50	O	PU	 6
D6.3	Electronic Newsletters via the SeaDataNet portal Marine Data and Information Systems	6	10	2.50	O	PU	 6
D6.5	Strategic Promotion Plan towards EU initiatives	6	19	5.00	R	CO	 3
D6.6	Strategic promotion progress reports	6	19	0.50	R	CO	12
D6.7	Analysis report of possible legal models for SeaDataNet	6	23	2.00	R	CO	36
D6.8	Report on initial situation concerning IPR	6	23	0.50	R	CO	 6
D6.9	Generic SeaDataNet Software License model	6	23	0.50	O	PU	12
D6.10	Progress report on IPR issues	6	23	0.50	R	CO	12

Some specific actions during the 1^o year

- **Promote SDN**
 - maintain/reinforce the collaboration with other initiatives on informatics
 - Promote collaboration with local/national initiatives
 - Collaboration with international initiatives
- **IMDIS 2013**
- **NewsLetter**
- **Collaborations**

Some specific objectives of SDN WP6

- **Promote SDN**
 - maintain/reinforce the collaboration with other initiatives on informatics
 - **Promote collaboration with local/national initiatives**
 - **Collaboration with international initiatives**
- **IMDIS 2013**
- **NewsLetter**
- **Collaborations**

EGU 2012

- **Informatics in Oceanography and Ocean Science ESSI (1.2) + OS(4.7)**
- **15 oral presentations**
- **10 posters**



European Geosciences Union General Assembly 2012

Vienna | Austria | 22 – 27 April 2012

Some specific objectives of SDN WP6

- **Promote SDN**
 - maintain/reinforce the collaboration with other initiatives on informatics
 - Promote collaboration with local/national initiatives
 - Collaboration with international initiatives
- **IMDIS 2013**
- **NewsLetter**
- **Collaborations**

Collaboration with National Initiatives: Acknowledgements to IO-PAS



UNIA EUROPEJSKA
EUROPEJSKI FUNDUSZ
ROZWOJU REGIONALNEGO



Zarządzanie danymi w badaniach naukowych

Data Management in Research

27-28 sierpnia, sala konferencyjna Instytutu Oceanologii PAN w Sopocie

27 sierpnia, 2012 r.

28 sierpnia, 2012 r.

11:00	11:30	Rejestracja
11:30	12:00	Otwarcie konferencji
12:00	13:00	Sesja I

09:00	09:30	Rejestracja
09:30	11:00	Sesja IV

Giuseppe M. R. Manzella

Edward Vanden Berghe

Some specific objectives of SDN WP6

- **Promote SDN**
 - maintain/reinforce the collaboration with other initiatives on informatics
 - Promote collaboration with local/national initiatives
 - Collaboration with international initiatives
- **IMDIS 2013**
- **NewsLetter**
- **Collaborations**



PAN-EUROPEAN INFRASTRUCTURE
FOR OCEAN & MARINE DATA
MANAGEMENT

Annual Meeting Rhodes



PAN-EUROPEAN INFRASTRUCTURE
FOR OCEAN & MARINE DATA
MANAGEMENT

Any your input is very welcome

NEWSLETTER

2 August 2012

Name E-mail

☒ Subscribe ☐ Unsubscribe

[> See other editions](#)

SDN and EU
regulations/recommen
dations

SDN implementations
and functionalities

SDN collaborations

SDN initiatives

Content:

- SeaDataNet II: a second phase for the pan European infrastructure
- SeaDataNet portal and its services
- Marine Knowledge and EMODNet
- EMODNet case: Hydrography
- EMODNet case: Physics
- Common Data Index (CDI) Data Discovery and Access Service
- Making the Common Data Index (CDI) format fully INSPIRE compliant
- SeaDataNet tools - new versions of NEMO and MIKADO
- SeaDataNet II successful Training Workshop
- Geo-Seas extending SeaDataNet to marine geology and geophysics has made good progress
- Geo-Seas International workshop - at University College Cork, Ireland - 9 & 10 OCTOBER 2012
- International Conference on Marine Data and Information Systems IMDIS 2013 - Lucca (Italy) - 23 - 25 SEPTEMBER 2013 - Call for Papers
- International collaboration - new ODIP project

sdn-userdesk@seadatanet.org – www.seadatanet.org

Some specific objectives of SDN WP6

- **Promote SDN**
 - maintain/reinforce the collaboration with other initiatives on informatics
 - Promote collaboration with local/national initiatives
 - Collaboration with international initiatives
- **IMDIS 2013**
- **NewsLetter**
- **Collaborations**

ENEA IFREMER

IMDIS 2013 LUCCA 23-25 SEPT
HTTP://IMDIS2013.SEADATANET.ORG

IMDIS 2013

International Conference on Marine Data and Information Systems - Lucca (Italy), September 23-25, 2013

News | Conference Information | Registration | Submission | Practical information | Contact

Latest news

International Conference on Marine Data and Information Systems
San Romano, Lucca (Italy)
23 - 25 September 2013

TOPICS

- 1. Marine information and data management
 - Exchange, processing and interactive work with marine data from highly heterogeneous sources
 - Federation and integration
 - Network services and technologies
- 2. Marine environmental data bases: infrastructure and data access systems
 - Coastal and deep-sea operational oceanography metadatabases systems
 - Physical and bio-chemical databases for coastal quality
 - Geophysical and geological metadatabases systems
- 3. Data Services in ocean science
 - Standards and quality assurance issues
 - Services and visualization tools
 - User oriented services
- 4. Services for Users and Education
 - Historical evolution in data collection and management
 - Tools for dissemination
 - Test bed development for educational

Published on the 06/06/2012
Poster of the IMDIS 2013 conference
[Read the news](#)

Published on the 22/05/2012
First announcement of the IMDIS 2013 conference
Lucca (Italy) September 23 - 25, 2013
[Read the news](#)

IMDIS 2013
September 23-25, 2013
San Romano,
Lucca (Italy)

Place and Dates

Partners & sponsors

SeaDataNet ENEA Città di Lucca Ifremer IODE

Our sections

- Home
- News
- Conference Information
- Registration
- Submission
- Practical information
- Contact

Edition

- Editorial coordinator : Michèle Fichaut
- Technical coordinator : Dorian Thibaut
- Legal mentions
- Site map

Desktop » Collegamenti IT

17:46
15/09/2012

IMDIS 2013

International Conference on Marine Data and Information Systems - Lucca (Italy), September 23-25, 2013

[News](#) | [Conference Information](#) | [Registration](#) | [Submission](#) | [Practical information](#) | [Contact](#)

You are at : [Home](#) > [Practical information](#) > [Venue](#)

Venue

Local information

Accommodations

Latest news

Published on the
06/06/2012

Poster of the IMDIS 2013 conference

[Read the news](#) +

Published on the
22/05/2012

First announcement of the IMDIS 2013 conference

Lucca (Italy)
September 23 -
25, 2013

[Read the news](#) +

Keywords : [venue](#)

Venue



Located in the heart of the historic city, San Romano has recently been achieved through a major renovation and functional recovery of the former church of the convent of the same name. A nave was built in the thirteenth century and transformed during the seventeenth century in Baroque style. The Church has now returned to its ancient splendor with the complete restoration of the many works of art within it.



Address Piazza S. Roman, Old Town, Lucca

[Locate the San Romano Auditorium](#) in Google Maps.

The San Romano Auditorium can be easily reached from Lucca railways station or from Pisa-Florence highway (autostrada).

It can be easily accessed by bus, and is at walking distance from most of the Hotels in Lucca.





PAN-EUROPEAN INFRASTRUCTURE
FOR OCEAN & MARINE DATA
MANAGEMENT

Annual Meeting Rhodes

Please download the poster from

<http://imdis2013.seadatanet.org/News/Poster>

and promote the conference in your institute,
during your meetings, etc...

SeaDataNet

PAN-EUROPEAN INFRASTRUCTURE
FOR OCEAN & MARINE DATA
MANAGEMENT

IMDIS 2013

International Conference on Marine Data and Information Systems

San Romano, Lucca (Italy)
23 – 25 September 2013

TOPICS

- 1. Marine information and data management**
 - Exchange, processing and interactive work with marine data sets from highly heterogeneous sources
 - Federation and integration
 - Network services and technologies
- 2. Marine environmental data bases: infrastructures and data access systems**
 - Coastal and deep-sea operational oceanography metadata/data systems
 - Physical and bio-chemical databases for climate studies
 - Geophysical and geological metadata/data systems
- 3. Data Services in ocean science**
 - Standards and quality-assurance issues
 - Services and Visualisation tools
 - User oriented services
- 4. Services for Users and Education**
 - Historical evolution in data collection and management
 - Tools for dissemination
 - Test bed development for educational purposes


ORGANISING COMMITTEE

Giuseppe Manzella – chair – ENEA, Italy
Michele Fichaut – Ifremer, France
Dick Schaap – MARIS, The Netherlands
Lesley Rickards – NERC, UK
Vanessa Tosello – Ifremer, France
Thibaut Dutron – Ifremer, France

ENE A
Ifremer
IODE
Città di Lucca
European Union

imdis2013@enea.it
<http://imdis2013.seadatanet.org>

IMDIS location San Romano






SeaDataNet

PAN-EUROPEAN INFRASTRUCTURE
FOR OCEAN & MARINE DATA
MANAGEMENT

Annual Meeting Rhodes



IMDIS2013
San Romano

Comics Museum



SeaDataNet Annual Meeting
Villa Bottini



Session 1

- Marine information management
 - Exchange, processing and interactive work with marine data sets from highly heterogeneous sources
 - Federation and integration
 - Network services and technologies

Session 2

- Marine environmental data bases: infrastructures and data access systems
 - Coastal and deep-sea operational oceanography metadata/data systems
 - Physical and bio-chemical databases for climate studies
 - Geophysical and geological metadata/data systems

Session 3 and 4


- **Data Services in ocean science**
 - Standards and quality-assurance issues
 - Services and Visualisation tools
 - User oriented services
- **Services for Users and Education**
 - Historical evolution in data collection and management
 - Tools for dissemination
 - Test bed development for educational purposes

Session 4 :

- **Contacts with Walter Heinrich Munk**

Born in Vienna 1917 Moved to
USA in 1932

- the Crafoord Prize of the Royal Swedish Academy of Sciences in 2010 “for his pioneering and fundamental contributions to our understanding of ocean circulation, tides and waves, and their role in the Earth’s dynamics”.



Some specific objectives of SDN WP6

- **Promote SDN**
 - maintain/reinforce the collaboration with other initiatives on informatics
 - Promote collaboration with local/national initiatives
 - Collaboration with international initiatives
- **IMDIS 2013**
- **NewsLetter**
- **Collaborations**

Collaborations

- **SeaDataNet has qualified itself as leading infrastructure for the EMODNet data management component and is leading several preparatory EMODNet projects:**
 - Chemistry – focus on the groups of chemicals
 - Hydrography – to produce and deliver a higher resolution digital bathymetry for European seas
 - The Geology lot is producing harmonised seabed maps (WMS). The SeaDataNet infrastructure is adopted via the Geo-Seas project to give overview and access to the underlying geological and geophysical data sets.
 - SeaDataNet is data partner in the Biology lot and a closer technical relation is being developed in the ongoing SeaDataNet II project.

Other Collaborations

- EuroFLEETS, GENESI-DEC, EuroGEOSS, MyOcean
- **ODIP** (Establishing and operating an Ocean Data Interoperability Platform - ODIP -“ **FP-7 -INFRA-2012-3.2** Coordination and Support Actions – coordinating actions (CSA-CA)
- **SDN – IODE (Ocean Data Portal)**

Other Collaborations

- DG MARE 2012/11 call (North Sea and Mediterranean) **Growth and innovation in ocean economy- Gaps and priorities in sea basin observation and data**

Conclusions

- A strong cooperation among WPs is required
 - SDN implementation & developments
 - SDN initiatives
- Main efforts are relying on ENEA, MARIS, IFREMER
 - A major efforts from all partnership is required
- Good progress in international exchange
- Good progress in projects' collaborations