



Publishing and distribution of Regional Products

by Dick M.A. Schaap – Technical Coordinator

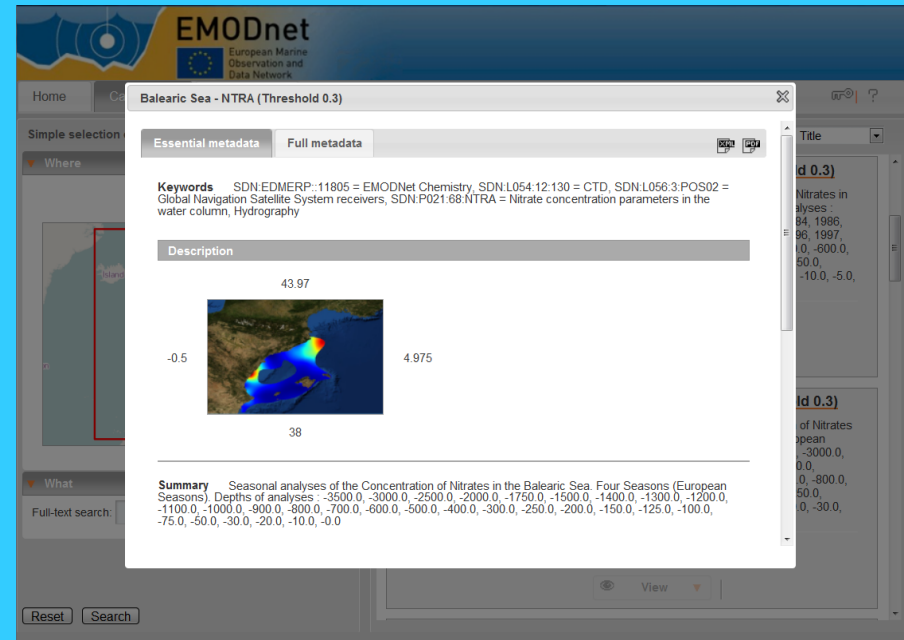
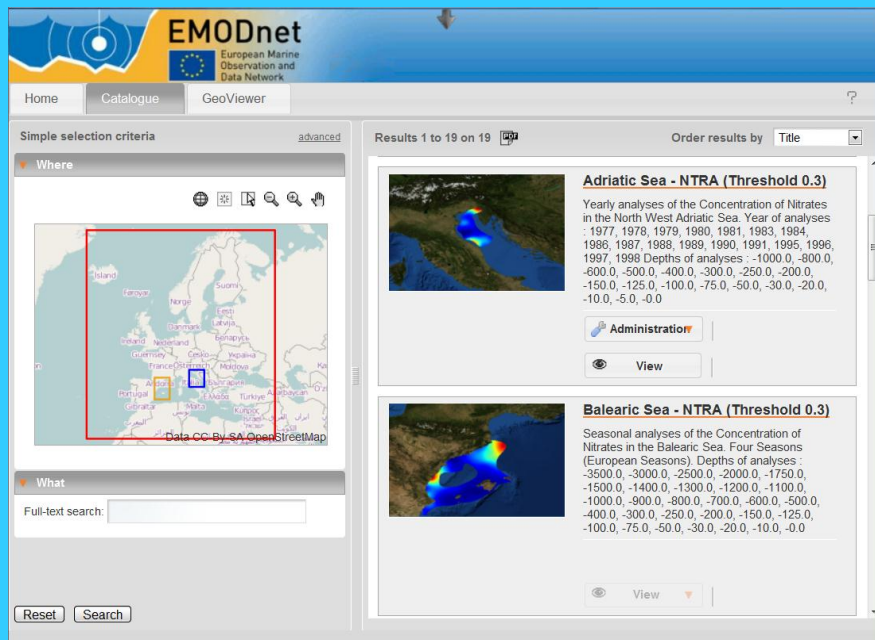
SeaDataNet Plenary Meeting – Split, Croatia – 25 September 2014

WP10 Products

- Soon: Aggregated and quality controlled T&S (unrestricted) data set V1.1, as ODV metadata enriched collection
- Later: Regional interpolated DIVA maps
- Next year: Aggregated and quality controlled T&S (unrestricted) data set V1.2, as ODV metadata enriched collection
- Updated Regional interpolated DIVA maps

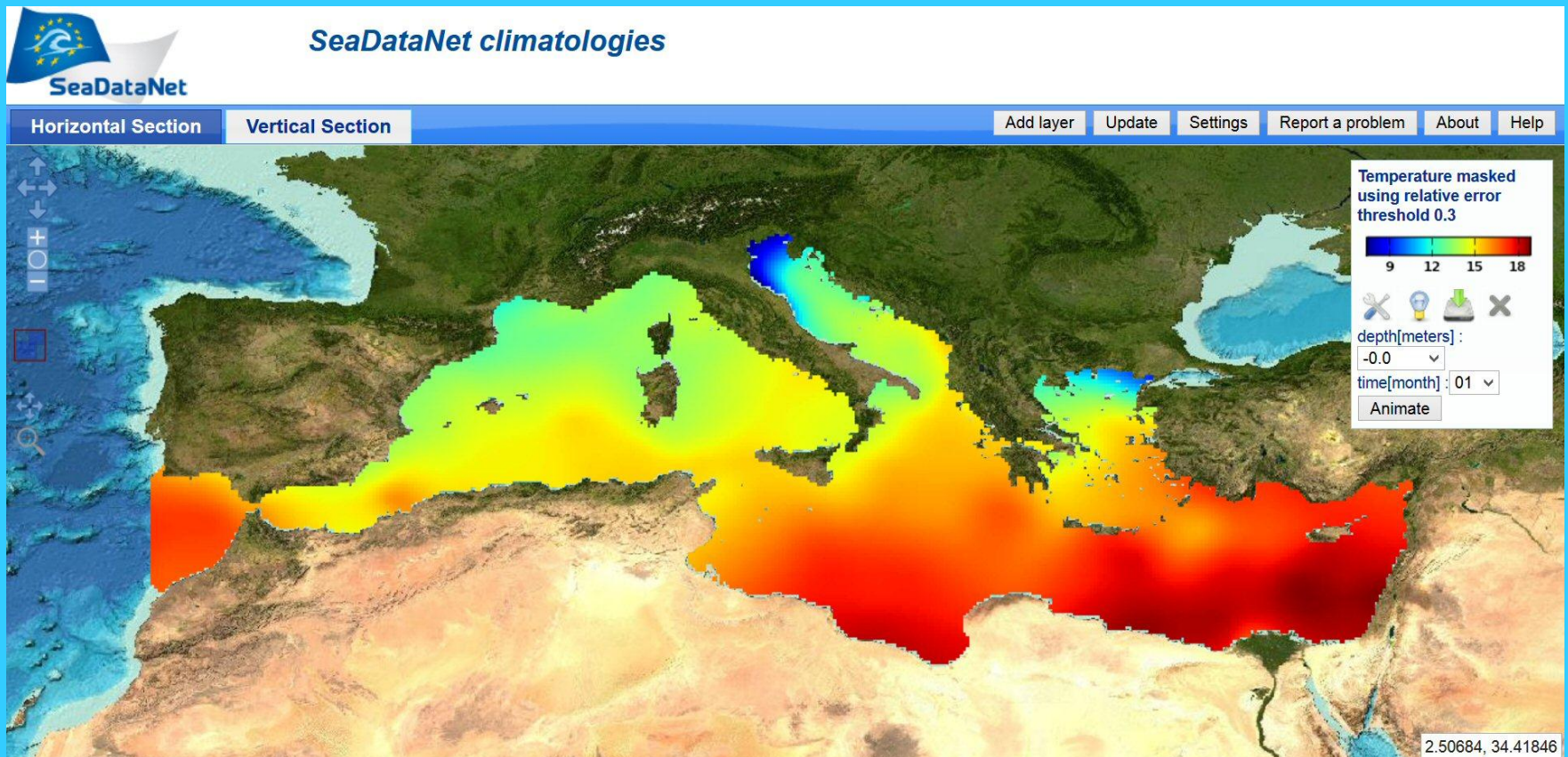
WP10 Distribution plan

- Aggregated and quality controlled T&S (unrestricted) data sets
 - DIVA interpolated maps
- ⇒ To be documented in SeaDataNet Sextant Data Products Catalogue
- ⇒ To be minted with **DOIs**



DIVA maps – viewing services via OceanBrowser

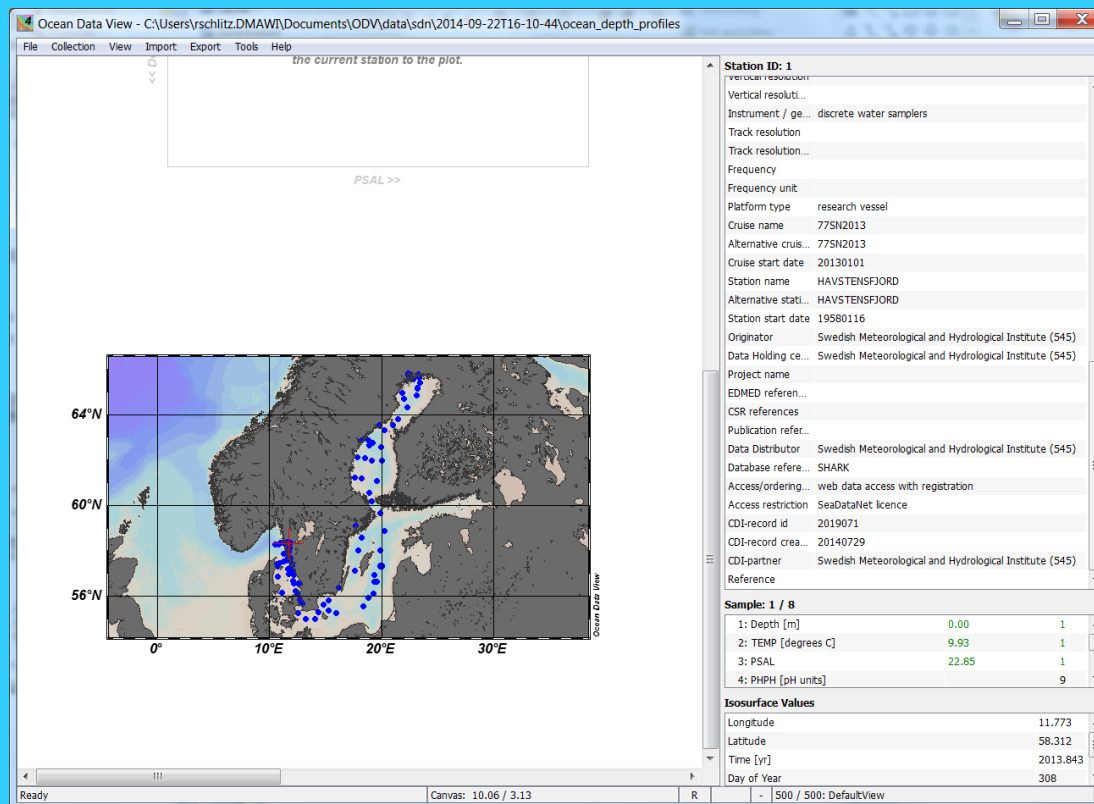
- The DIVA maps are NetCDF files and can be subsetting and visualised via the existing OceanBrowser service as maintained by UIG and available via the SeaDataNet portal
- Relations with data sets via CDIs
- Interaction with Sextant Catalogue for documentation and downloading



Aggregated and validated ODV metadata enriched data collections

1) to be made available as **Downloadable Package** via Sextant Catalogue together with **ODV software** for local analysis, visualisations, and extractions

■ Including CDI, CSR, EDMERP, EDMO links



Aggregated and validated ODV metadata enriched data collections

2. to be made available online via **ODV-API** and binary collection file for **OCEANOTRON** server with OGC WMS, OGC SOS, OpenDAP interfacing for clients for analysis, subsetting, visualisations, and extractions

■ Also OceanBrowser as client for combination with DIVA maps

